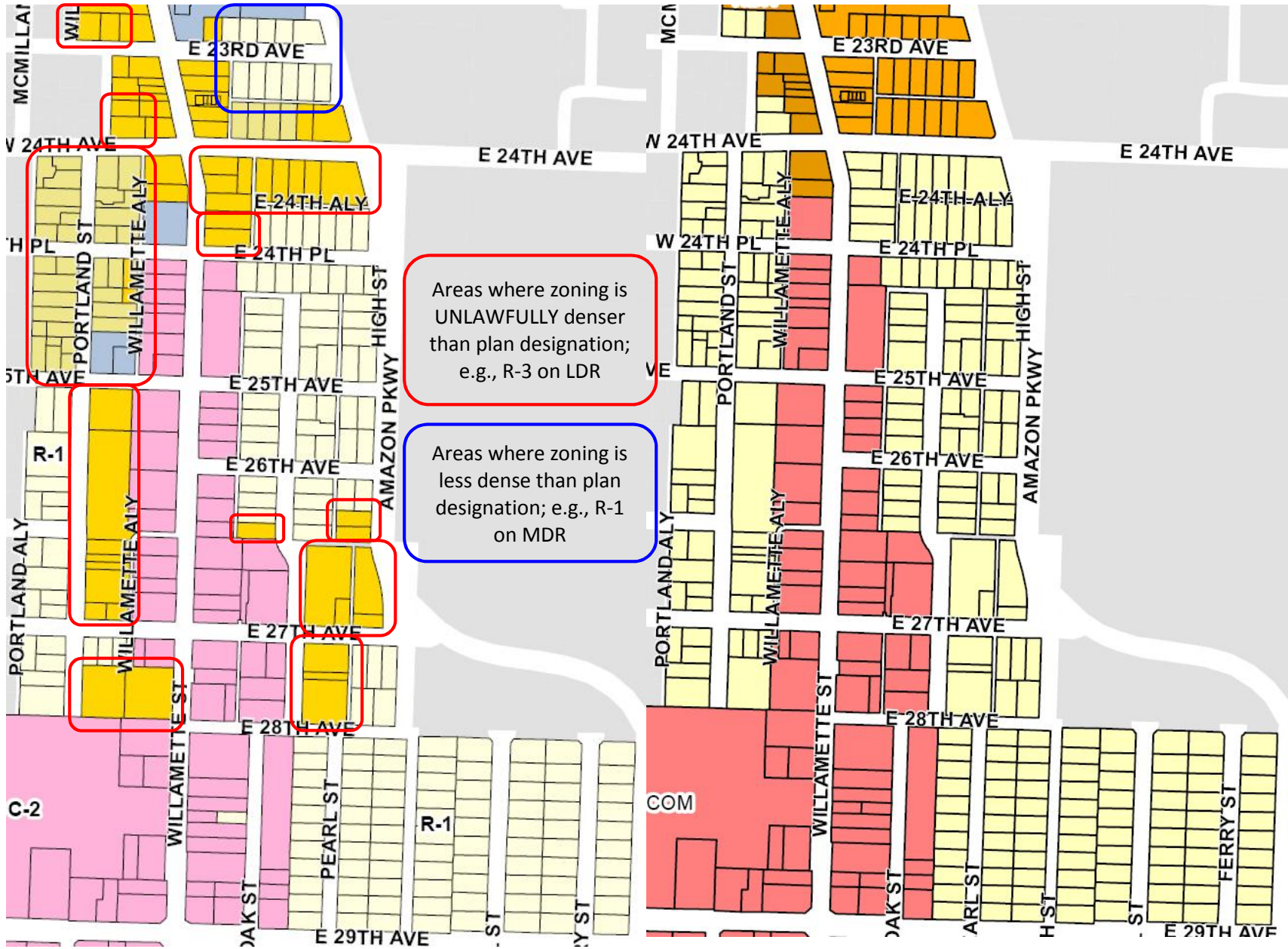


NORTH OF 29th AVENUE

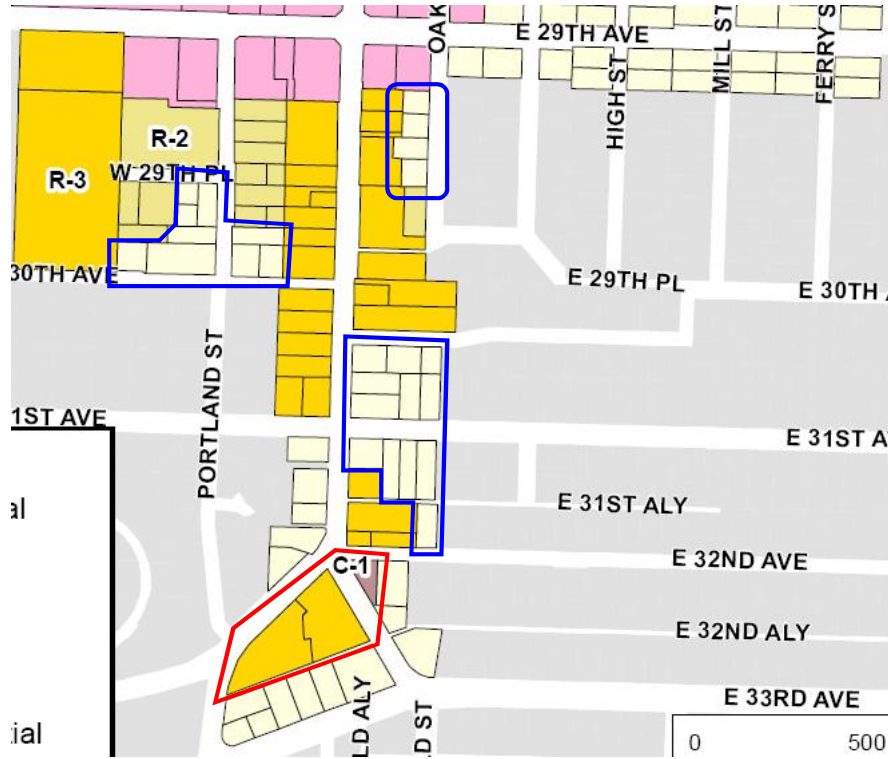
ZONE

PLAN DESIGNATION

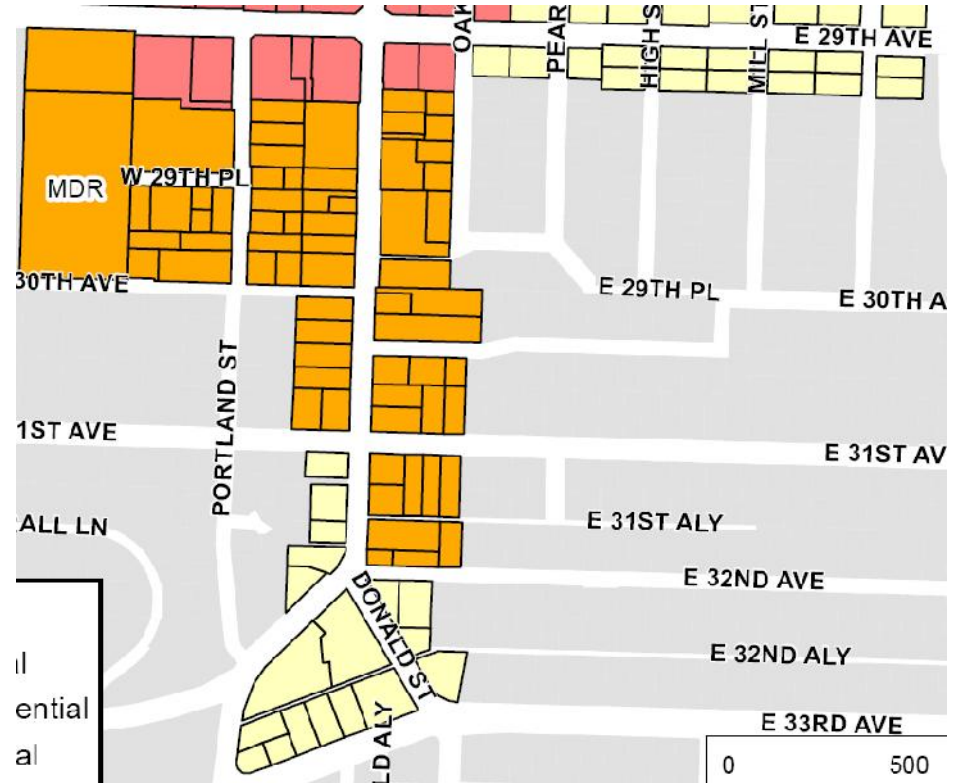


SOUTH OF 29th AVENUE

ZONE



PLAN DESIGNATION



Areas where zoning is UNLAWFULLY denser than plan designation; e.g., R-3 on LDR

Areas where zoning is less dense than plan designation; e.g., R-1 on MDR